




Features and functionalities


Available on  Web App  Mobile App
Available with  Drone Harmony Free License *

Flight Plans

Mapping



Top-Down



Multi-Grid



Mapping Orbits



Top-Down Sampling

Terrain



Terrain Map



Terrain Orbits



Terrain Line

Perimeter



Perimeter



Circle



Ellipse




Convex Hull


Inspection



Site



Facade Inspection



Facade Vertical Line Scan



Facade Horizontal Line Scan



Perimeter Horizontals



Perimeter Verticals


* All the other features are available with the licenses "Starter" and "Professional".

Linear




Simple Linear
Scan


Cell Tower Plans




Tower Verticals



Upwards Helix



Downwards
Helix




Dome Orbits



Simple Orbit




Simple Panorama
Orbit




Antenna Orbits



Antenna
Panorama Orbits

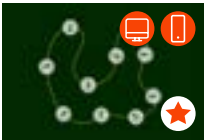


Above Tower
Nadir



Helix Up & Helix
Down with Circles

Manual



Manual WPs



Calibrate Position



Record Mission




Record POIs


Shapes




Orbit



Helix



Panoramic Orbit



Parabolic Reveal



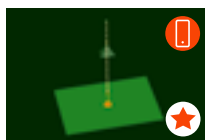
Parabolic
Reverse Reveal



Horizontal
Parabolic Reveal



Flatland
(Droneception)
Photos










Rocket Quick
Shot






Zoom-Out Quick
Shot

Import / Export Options


Import

-  Terrain Files (GeoTiff format *.tif)
-  Terrain Files (ESRI Ascii Grid format *.asc)
-  Custom Map Overlays (GeoTiff format *.tif)
-  Drone Harmony State Files (*.dhm)
-  Geo-Shapes (*.kml/kmz) – Flat Areas & Lines
-  Geo-Shapes (*.kml/kmz) – Line as Mission
-  Geo-Shapes (*.kml/kmz) – Surface with Elevations



Export

-  Drone Harmony State Files (*.dhm)
-  Mission as Waypoints (*.csv)
-  Flight Logs (*.zip)


Automated Flight Execution

-  Most DJI drones. Please refer to our [Supported Hard- and Software Document](#) for a comprehensive overview.

Cloud

-  Drone Harmony State Synchronization
-  Terrain & Map Overlay Data Storage

Airspace Safety

-  Altitude Angel Airspace Safety Information (UTM)

**PLEASE CONTACT US FOR
MORE DETAILED INFORMATION**

contact@droneharmony.com
droneharmony.com

